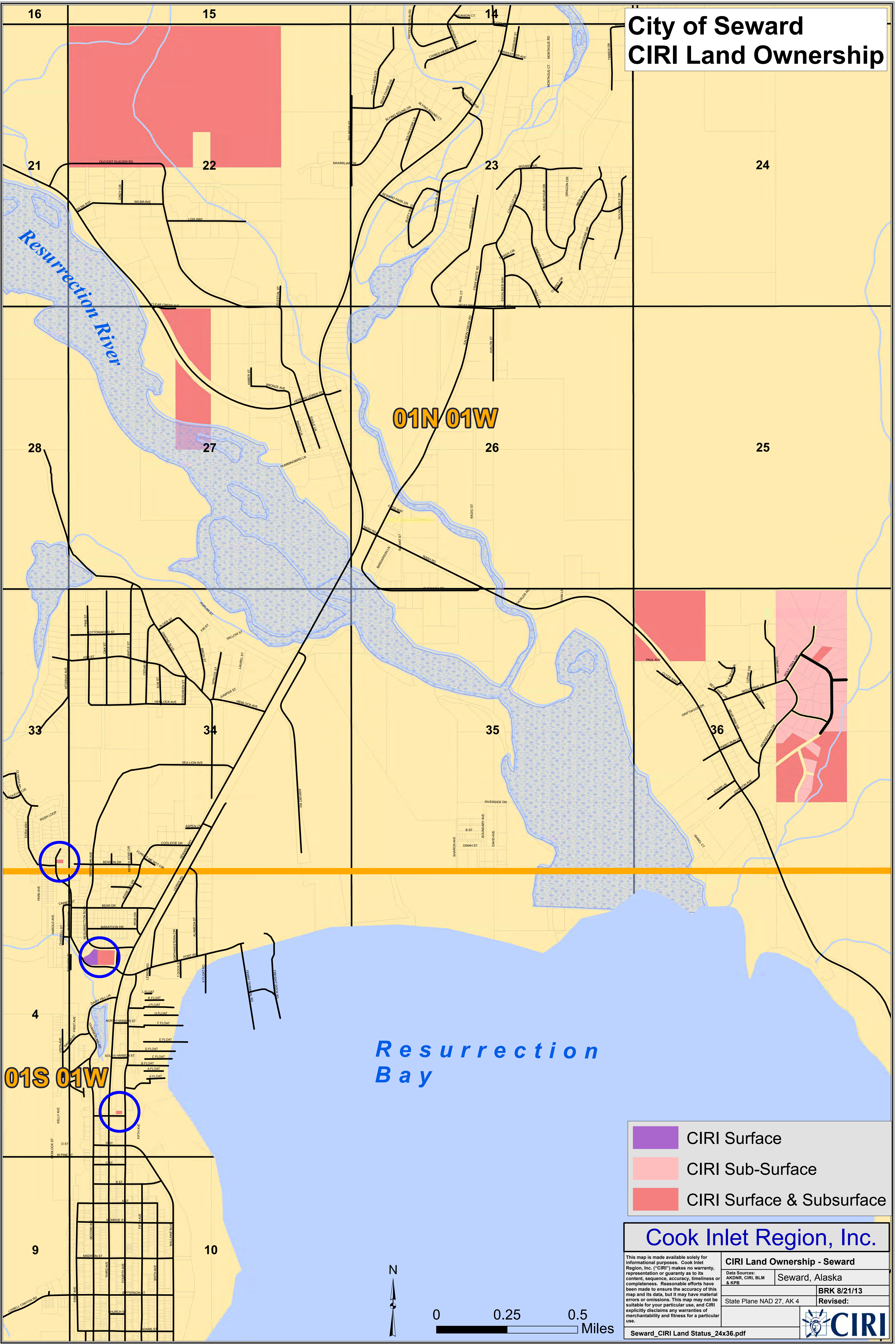






City of Seward CIRI Land Ownership



	CIRI Surface
	CIRI Sub-Surface
	CIRI Surface & Subsurface

Cook Inlet Region, Inc.

This map is made available solely for informational purposes. Cook Inlet Region, Inc. ("CIRI") makes no warranty, representation or guaranty as to its content, sequence, accuracy, timeliness or completeness. Reasonable efforts have been made to ensure the accuracy of this map and its data, but it may have material errors or omissions. This map may not be suitable for your particular use, and CIRI explicitly disclaims any warranties of merchantability and fitness for a particular use.		CIRI Land Ownership - Seward	
Data Sources: AKDNR, CIRI, BLM & KPB		Seward, Alaska	
State Plane NAD 27, AK 4		BRK 8/21/13	
		Revised:	
			
Seward_CIRI Land Status_24x36.pdf			